

2

Mobility

2.1 ACCESS TO NATO HQ



NATO HQ is located at the following address:

NATO Headquarters
Boulevard Léopold III
B-1110 Brussels

The official address for deliveries is:

NATO Headquarters
Industrial Infrastructure Building
Reception Service
Rue Arthur Maes 1
B-1130 Brussels

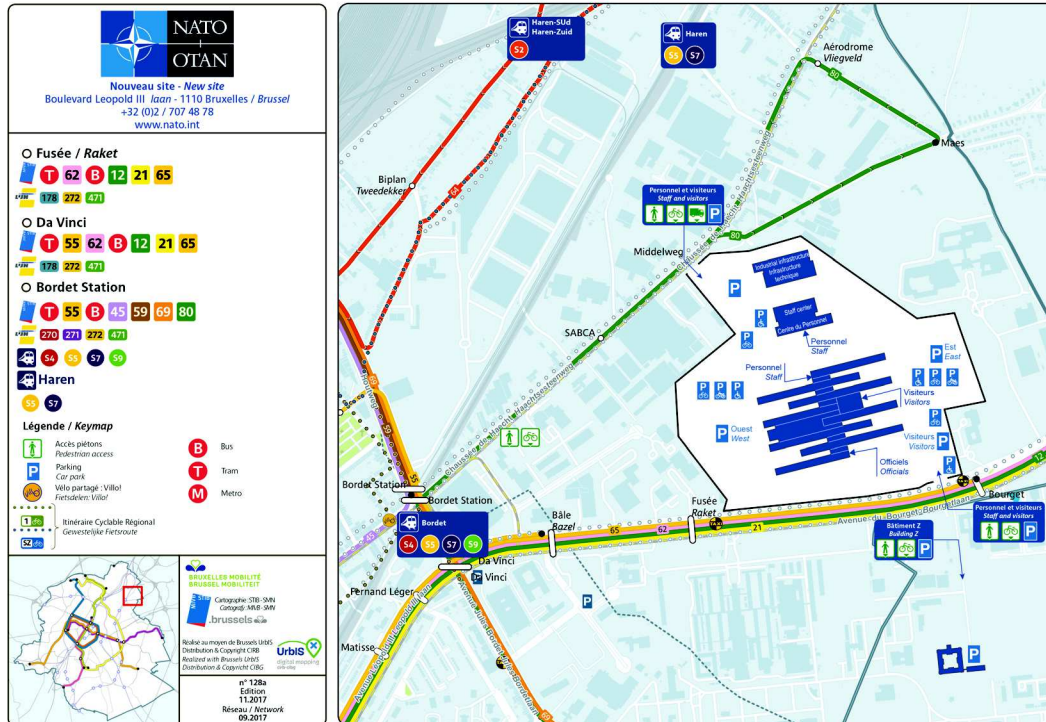
The GPS coordinates for the North and South Gates are as follows:

North Gate:
N 50°53',3.412" (N 50.884281);
E 4°25',21.229" (E 4.422564)

South Gate:
N 50°52',42.049" (N 50.878437);
E 4°25',46.348" (E 4.429541)

2.2 PUBLIC TRANSPORT

NATO HQ is located between Brussels Airport and the city centre.
You can reach NATO HQ by train, tram or bus.





When planning your route

The name of the **MIVB/STIB bus stop** in front of the NATO HQ South Entrance is Bourget.

The **bus stop** in front of the North Entrance is called **Middelweg**.

2.2.1 Train

The Belgian rail company NMBS/SNCB operates a railway service from two train stations on line 26. The stations are located close to NATO HQ at Bordet and Haren. Line 26 connects Halle to Mechelen. From the Bordet or Haren stations you can travel to the European institutions or to the city centre. It takes about ten minutes to walk from these two stations to NATO HQ. From Bordet station, you can take the tram to cover the distance to the HQ.

Please visit <http://www.belgianrail.be> to plan your trip to NATO HQ.

2.2.2 Tram

Two tram lines operated by MIVB/STIB serve the NATO HQ. Line 62 stops right in front of the HQ. You must get off at the “Bourget” stop. Line 62 connects NATO and Eurocontrol to the Jette cemetery.

Line 55 will take you from the “Da Vinci” stop, which is about 1.25 km away from NATO HQ and close to Bordet station, to the North train station (Gare du Nord/Brussel-Noord train station), close to the city centre.

Please visit <http://www.stib-mivb.be> to plan your trip to NATO HQ.

2.2.3 Bus

The MIVB/STIB and De Lijn operate bus services which connect NATO HQ to the airport, the city centre and the major train stations in Brussels.



The MIVB/STIB offers four lines that serve NATO HQ: 12, 21, 65 and 80. If you are arriving at Brussels Airport in Zaventem, you can take bus 12 to Place Luxembourg which runs every 20 minutes on Mondays to Fridays between 05:00 and 20:00. Outside those hours and during the weekend it is replaced by bus 21, which follows the same route but with more stops. Bus 65 connects NATO to Central train station (Gare Bruxelles Centrale/Brussel-Centraal station).

The stops for lines 12, 21 and 65 are located in front of the HQ South Entrance.

Line 80 connects Porte de Namur and Maes with stops at Place Luxembourg, Mérode, Bordet and Middelweg, right in front of the HQ North Entrance.

De Lijn offers four lines: 270, 271, 272 and 471. Lines 272 and 471 both connect the airport to Brussels North train station (Gare du Nord/Brussel-Noord). The 272 line is slower whereas the 471 bus line is an express service. The stops for lines 272 and 471 are located in front of the HQ South Entrance. Lines 270 (Brussels-Keerbergen) and 271 (Brussels-Kampenhout) allow you to travel between the North train station (Gare du Nord/Brussel-Noord) and NATO HQ, but their stops are located at the North Entrance.

Feel free to visit <http://www.stib-mivb.be> or <http://www.delijn.be> to plan your trip to NATO HQ, the city centre or Brussels airport.

When planning your route

The name of the **De Lijn bus stop** in front of the NATO HQ South Entrance is **“Haren Bourget”**.

The bus stop number to use in the search field if you plan your route online is 304190 to go from NATO HQ to the airport or 304191 to go from NATO HQ to the Gare du Nord/Brussel-Noord train station.

The name of the **De Lijn bus stop** in front of the NATO HQ North Entrance is **“Middelweg”**. The bus stop number to use in the search field is 300939 to go from the Gare du Nord/Brussel-Noord train station to NATO.



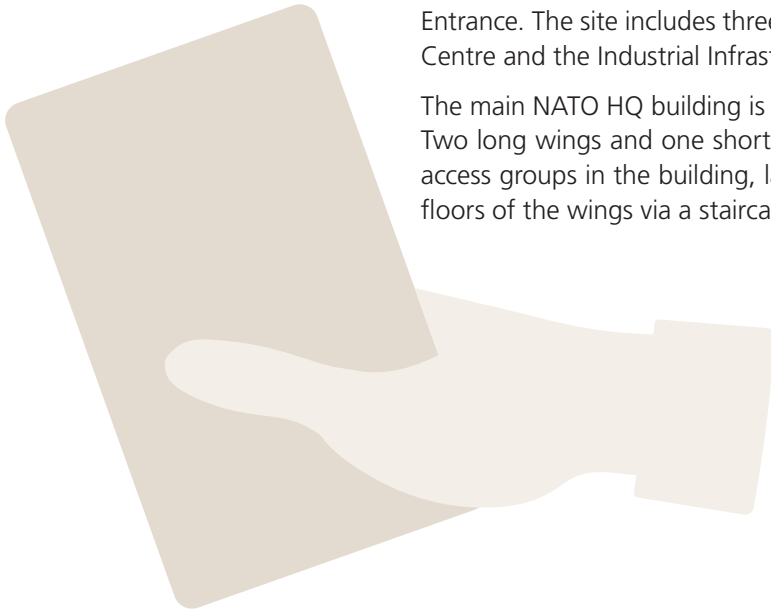
2.2.3.1 The Mobib Card

The MOBIB card provides a consolidated way to access transport tickets from the four Belgian public transport operators: SNCB, STIB, TEC and de Lijn. Please visit their websites to learn all the details about the MOBIB card: mobib.be

2.3 ORIENTATION

To enter the NATO Headquarters site staff may use either the South Entrance or the North Entrance. Visitors can only enter through the South Entrance and go directly to the Pass Office in the South Guardhouse. Deliveries must always arrive at the North Entrance. The site includes three buildings: the main headquarters building, the Staff Centre and the Industrial Infrastructure, where deliveries arrive.

The main NATO HQ building is composed of eight long wings and four short wings. Two long wings and one short wing are served by an access group. There are four access groups in the building, labelled A, B, C and D, providing access to the upper floors of the wings via a staircase and four lifts each.

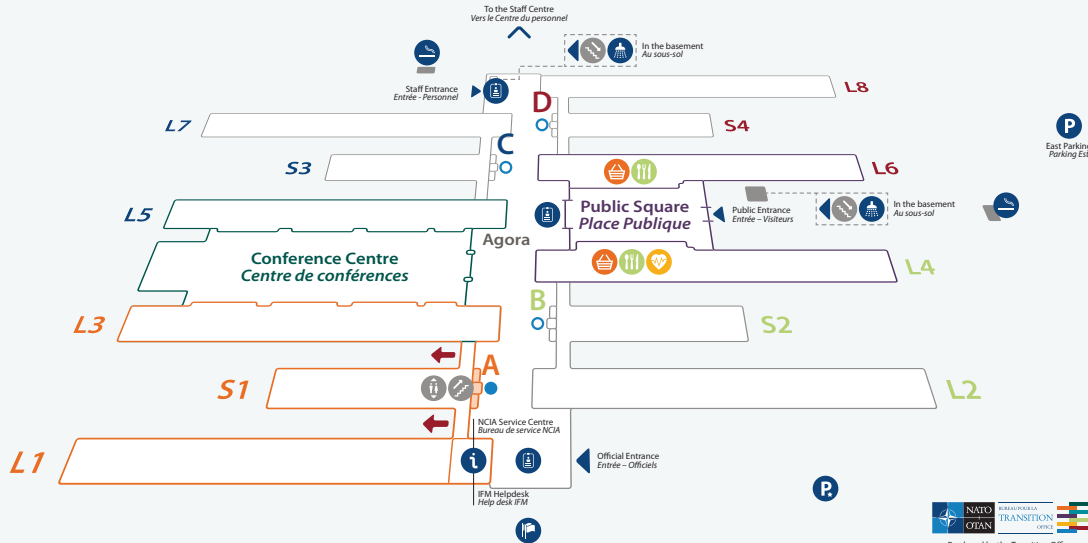


NATO Headquarters - Main building
Siège de l'OTAN - Bâtiment principal



P
West Parking
Parking Ouest

P
East Parking
Parking Est



← Emergency exit
Sortie de secours

▶ Entrance
Entrée

Access control
Contrôle d'accès

Cour d'honneur

P Official Parking
Parking officiel

P Parking
Parking

Showers and changing rooms
Douches et vestiaires

Smoking area
Espace fumeurs

Technical Helpdesks
Assistance technique

Catering
Restauration

Shops
Boutiques

NATO Medical Service
Service médical OTAN

Lift
Ascenseur

Staircases
Escalier

Short wing
Aile courte

L Long wing
Aile longue

○ Access group*
Groupe d'accès

* Provides access to two long wings and one short wing via the staircases and two sets of lifts
Accès à deux ailes longues et à une aile courte, via les escaliers et les deux jeux d'ascenseurs



Produced by the Transition Office
Produit par le Bureau pour la transition

Chaussée de Haecht



Boulevard Léopold III



Warning

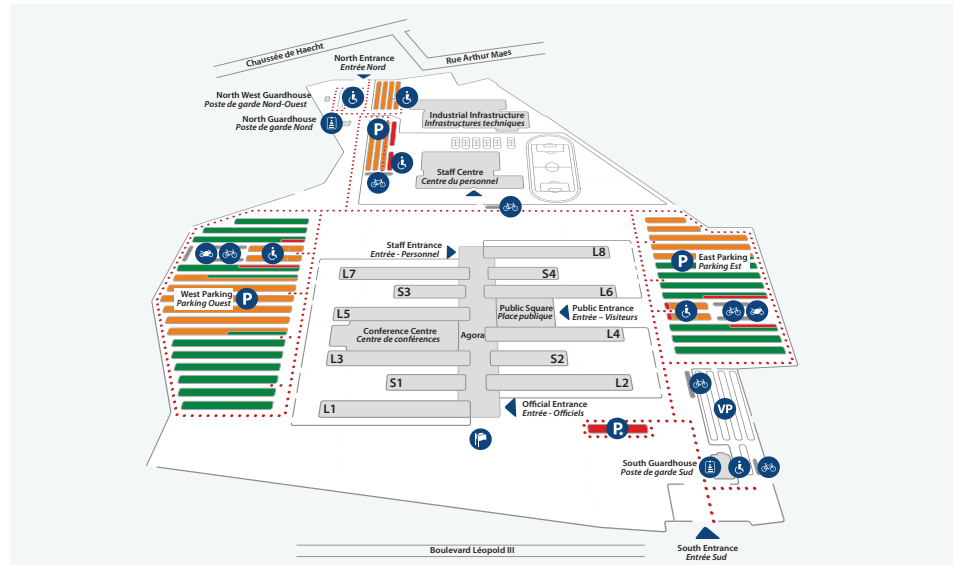
Make sure you only park where authorised.



2.4 PARKING AT NATO

NATO HQ is located two kilometres away from the Brussels ring road (R0), between Boulevard Léopold III on one side and Rue Arthur Maes on the other side. The exact addresses and GPS coordinates can be found in section [2.1 Access to NATO HQ](#).

There are eight parking areas at NATO HQ: two on each side of the main building, three parking areas for officials, two visitors parking areas and one reserved for Staff Centre users.



2.5 PARKING REGULATIONS AT NATO HQ

The NATO HQ site has several parking zones where you can park your vehicle. The areas are colour coded and you may only park your vehicle where you are authorised to do so.

Vehicles parked on site must display a parking permit, valid for the respective zone, at all times.

User	Car park	Parking zone
National Delegations	East and West car parks	GREEN
Reserved parking	East and West car parks	RED
Partner Delegations	Building Z car park	YELLOW
IS, IMS and NATO Agencies	East and West car parks	ORANGE



Report a parking violation

There is a web-based form to enlist your support in enforcing the rules. This form can be accessed on the Athena (NS) network NOS web page.




Comments / Questions about parking

Parking at NATO HQ is managed by the Infrastructure and Facilities Management of the IS. If you would like to make suggestions or report difficulties, please write to Mailbox Parking on the Magellan (NU/NR) network or call extension 8888.



Are you leaving the Headquarters by car, even for a short break in town?

Remove both your tag and your pass from your car.



Traffic flow at NATO Headquarters



Inside the NATO HQ site, the speed limit is 30 km/h.



At locations with speed reducers, speed is limited to 10 km/h.



Please keep in mind that, should you exceed the speed limit, your access by car to NATO HQ may be suspended.

2.6 ELECTRICAL VEHICLE CHARGING STATIONS

Currently there are no vehicle charging stations on the NATO HQ site but there are more and more of them elsewhere in Brussels. At the present time there are three in the vicinity of NATO HQ.

- **Total Haren**
1315 Chaussée de Haecht B-1130 Bruxelles
- **Decathlon Evere**
1 Avenue Jules Bordet B-1140 Evere
- **Interparking Woluwe Shopping Centre**
Boulevard de la Woluwe B-1200 Bruxelles

You can find a map of all charging stations as well as additional information at <https://chargemap.com>.

2.7 MOTORCYCLE

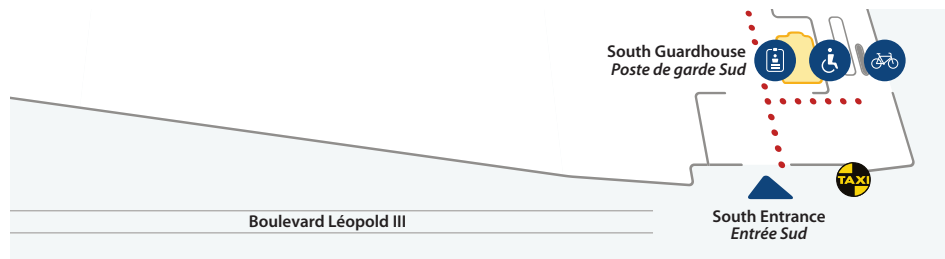
There are two motorcycle parking areas on the NATO HQ site, one each in the East and West Parking areas. There are 140 parking spaces for motorcycles.

2.8 BICYCLE

There are six dedicated parking areas for bicycles. They are located in the West and East parking areas, near the South Guardhouse and the visitor parking space. There are also two parking areas for bicycles next to the Staff Centre. There are 240 parking spaces for bicycles.

2.9 TAXI

There is a taxi station right in front of the NATO HQ South Entrance. All taxis are metered and have different tariffs according to whether you are in the city centre or the outskirts



2.10 ECO MOBILITY

2.10.1 General information on facilities

There are two eco mobility facilities in the main building for use by staff who run into work or travel to NATO HQ by bicycle and motorcycle. These facilities are located in the basement of the main building. The eco mobility facilities include showers and lockers accessible via the Public Square Entrance and Staff Entrance of the main building.

The proper use of these facilities is the responsibility of all users to contribute to a positive atmosphere. For the comfort of all users, please use the gender-appropriate facilities.

Users are requested to keep the facilities as clean as possible. No food or beverages are allowed in the facilities. Alcohol and smoking are strictly prohibited. Glass items are not allowed inside the facilities for health and safety reasons.

Taking photographs and video recording are strictly prohibited at all times.

All thefts, vandalism or unusual activities should be reported to the NOS Site Security Centre.

2.10.2 General information on lockers

One group of lockers located within the eco mobility facilities are for daily use only and are used on a first come, first serve basis. Other lockers can be rented by an individual user, in which case overnight storage is permitted. Any daily use lockers with items remaining at the end of the day will be unlocked and emptied. Personal items



will be kept for five business days by the Infrastructure and Facilities Management service and then disposed of.

A number of lockers can be rented on a first come, first served basis for a monthly fee of €6. Lockers can be requested at the reception desk in the Staff Centre in the NATO Headquarters. NOS reserves the right to open any lockers at any time for security reasons.

No items can be hung outside the lockers inside the facility. Users are encouraged not to leave their personal items in an unsecured locker.

